




[Download] Appalachian Trail Guide to New York-New Jersey

Appalachian Trail Guide to New York-New Jersey

From AP TRAIL CONSERVANCY
*audiobook / *ebooks / Download PDF / ePub / DOC*



 Download

 Read Online

| #797596 in Books | AP TRAIL CONSERVANCY | 2007-07-18 | Original language: English | PDF # 1
| 1.77 x 4.83 x 8.80l, 1.00 | File type: PDF | 280 pages
| APP TRAIL GUIDE: NY/NJ | File size: 56.Mb

From AP TRAIL CONSERVANCY : Appalachian Trail Guide to New York-New Jersey the paperback of the appalachian trail guide to new york new jersey by daniel chazin at barnes and noble free shipping on 25 or more the paperback of the appalachian trail guide to new york new jersey by appalachian trail press at barnes and noble free shipping on 25 or more Appalachian Trail Guide to New York-New Jersey:

0 of 0 review helpful Great guidebook with minor deficiencies By nehiker As many other AT guidebooks the 16th edition of the NY NJ guide consists of a set of maps 4 on 2 sheets and lists of mileage points and services along the trail in the guidebook The detailed waterproof maps include an elevation vs distance chart at the bottom which is a rather rough approximation but still nice For my personal tastes the map Consists of a guidebook and two detached double sided maps in a display box for 172 miles of the Appalachian Trail from Kent Connecticut to Delaware Water Gap National Recreation Area on the Pennsylvania New Jersey border The indexed book contains omnidirectional trail descriptions natural and cultural history of the areas crossed and information on road crossings parking shelters water sources points of interest and general advice The six color maps md About the Author A lawyer and longtime author for and official of the New York New Jersey Trail Conference Mr Chazin has edited the Appalachian Trail Data Book since 1983

[Download] appalachian trail guide to new york new jersey by

the appalachian trail known as the at within the new york new jersey region runs more than 160 miles from the delaware water gap to connecticut **pdf download** appalachian trail guide to new york new jersey appalachian trail guides daniel chazin on amazon free shipping on **audiobook** jul 12 2006nbsp;appalachian trail guide to new york new jersey book and maps with 2 fold out maps has 8 ratings and reviews consists of a the paperback of the appalachian trail guide to new york new jersey by daniel chazin at barnes and noble free shipping on 25 or more

appalachian trail guide to new york new jersey book

free 2 day shipping on qualified orders over 35 buy appalachian trail guide to new york new jersey new york new jersey trail conference at walmart **Free** appalachian trail hiking guide new jersey only 850 hiking guide with descriptions and maps for the appalachian trail as it travels in new jersey **review** appalachian trail guide to new york new jersey by appalachian trail press creator starting at 1033 appalachian trail guide to new york new jersey the paperback of the appalachian trail guide to new york new jersey by appalachian trail press at barnes and noble free shipping on 25 or more

appalachian trail guide to new york new jersey new york

you can begin or end your hike at hundreds of places between the appalachian trails northern and southern ends heres what to expect in new jersey consists of a guidebook and two detached double sided maps in a display box for 172 miles of the appalachian trail from kent connecticut to delaware water gap **textbooks** hiking the new york appalachian trail appalachiantrailtravelguide appalachian trail guide to new york new jersey you can explore the midsection of new jersey's appalachian trail appalachian mountain clubs guide to the appalachian trail in new york and

Related:

[Cape Cod Popout Map: Double Map : Special Edition](#)

[Lonely Planet New York, New Jersey & Pennsylvania \(Lonely Planet New York State\)](#)

[Zagatsurvey 2000: New Jersey Restaurants \(Zagat Survey New Jersey Restaurants\)](#)

[Lonely Planet Hiking in Alaska](#)

[Day Hikes Around Missoula, Montana, 2nd](#)

[Montana Behind the Scenes](#)

[Somerset/Hunterdon/Mercer Counties, New Jersey \(Hagstrom Somerset/Hunterdon/Mercer County Atlas\)](#)

[City Streets: Boston MA Map Laminated](#)

[Hagstrom Bergen/Passaic/Rockland Counties: New Jersey and New York \(Hagstrom Bergen, Passaic,](#)

[Rockland Counties Atlas Large Scale Edition\)](#)

[Guides Gallimard: Boston & La Nouvelle-Angleterre \(French Edition\)](#)