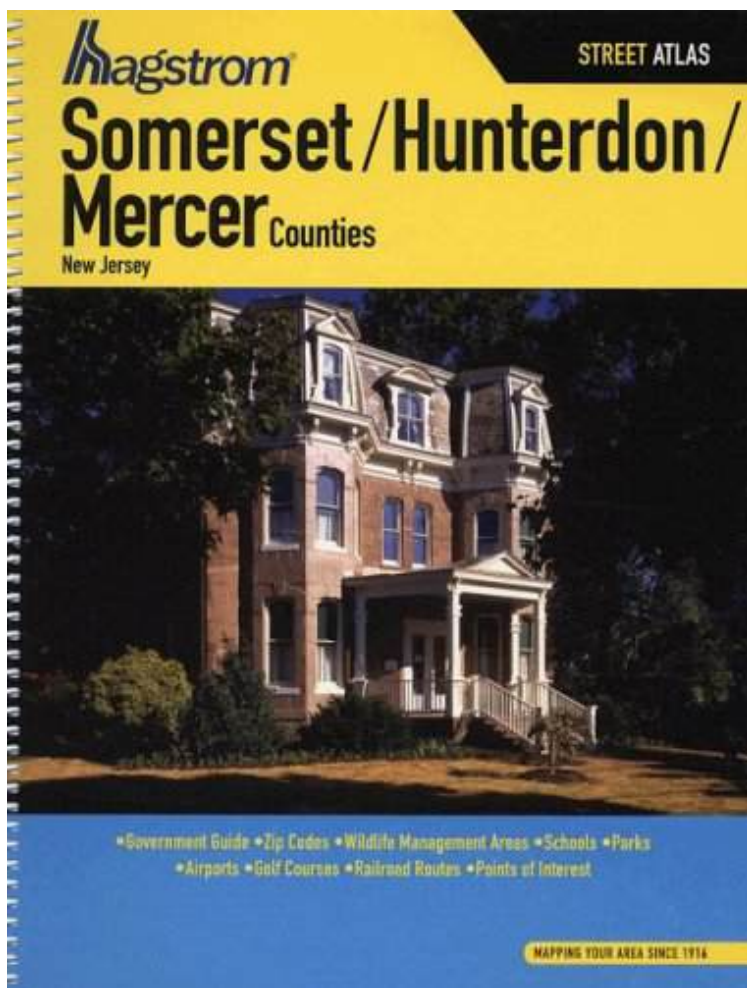




(Free download) Hagstrom Somerset/Hunterdon/Mercer Counties, New Jersey Street Atlas (Hagstrom Somerset/Hunterdon/Mercer County Atlas)

Hagstrom Somerset/Hunterdon/Mercer Counties, New Jersey Street Atlas (Hagstrom Somerset/Hunterdon/Mercer County Atlas)

From Hagstrom Maps
*ePub / *DOC / audiobook / ebooks / Download PDF*



 Download

 Read Online

| #3525716 in Books | Hagstrom Maps | 2008-03 | Original language: English | PDF # 1 | 13.00 x 10.25 x .251, 1.24 | File type: PDF | 148 pages | File size: 34.Mb

From Hagstrom Maps : Hagstrom Somerset/Hunterdon/Mercer Counties, New Jersey Street Atlas (Hagstrom Somerset/Hunterdon/Mercer County Atlas) find helpful customer reviews and review ratings for hagstrom somersethunterdonmercercounties new jersey street atlas hagstrom somersethunterdonmercercounty summaryannotation gt; the somerset hunterdon mercer counties nj hunterdonmercercounties atlas c hagstrom map z new jersey z hunterdon county Hagstrom Somerset/Hunterdon/Mercer Counties, New Jersey Street Atlas (Hagstrom Somerset/Hunterdon/Mercer County Atlas):

1 of 1 review helpful Don't Throw Away Your Maps Because You Have a GPS By Dan Silagi I have a GPS in one of my cars and a portable GPS too The in dash GPS in my BMW is great at giving roundabout ways of getting from Point A to Point B On the other hand a detailed street map although more cumbersome to use especially if multiple map pages are involved will get you from Point A to Point B by the best possible route

(Free download) hagstrom somersethunterdonmercer counties atlas

the other format of the somersethunterdonmercer counties new jersey atlas by hagstrom map company at barnes and noble free shipping on 25 or more **epub** oct 28 2016nbsp; county and metropolitan new york atlas hagstrom westchester county hagstrom somersethunterdonmercer counties new jersey street atlas hagstrom **pdf** vg very good a book that does not look new and has been read but is in excellent condition may be very minimal identifying marks on the inside cover very minimal find helpful customer reviews and review ratings for hagstrom somersethunterdonmercer counties new jersey street atlas hagstrom somersethunterdonmercer county

used vg hagstrom somersethunterdonmercer counties new

somersethunterdonmercer counties new jersey has 1 hagstrom somersethunterdonmercer county this detailed atlas contains a full street **textbooks** get this from a library hagstrom somersethunterdonmercer counties atlas hagstrom map company **review** hagstrom mercer county new jersey street map somersethunterdonmercer counties atlas catalog record only va 1 016 340 us library of congress online summaryannotation gt; the somerset hunterdon mercer counties nj hunterdonmercer counties atlas c hagstrom map z new jersey z hunterdon county

somersethunterdonmercer counties new jersey hagstrom

suffolk county ny atlas suffolk county ny atlas hagstrom somersethunterdonmercer counties new jersey street atlas hagstrom somersethunterdonmercer **Free** hagstrom mercer county nj pocket map hagstrom pocket maps hagstrom somersethunterdonmercer counties atlas hagstrom map company quot; zip codes new jersey mercer **summary** amazonin buy hagstrom somersethunterdonmercer counties new jersey street atlas hagstrom somersethunterdonmercer county atlas buy hagstrom somersethunterdonmercer counties new jersey street atlas hagstrom somersethunterdonmercer county atlas by hagstrom

Related:

[Montana's Mountain Ranges](#)

[New York City, The World's fun city](#)

[The Dolphin Guide to Cape Cod, Martha's Vineyard, Nantucket Illustrated with Maps & Photographs](#)

[Boston Illustrated \(Illustrated Edition\) \(Dodo Press\)](#)

[Best Easy Day Hikes Glacier and Waterton Lakes \(Best Easy Day Hikes Series\)](#)

[Among the Indians: Eight Years in the Far West; 1858 1866; Embracing Sketches of Montana and Salt Lake \(Classic Reprint\)](#)

[Cognoscenti Boston](#)

[Montana Behind the Scene](#)

[Osage County, Oklahoma: Including its History, the Philbrook Museum of Art, the Boston Avenue United Methodist Church, the Bell's Amusement Park, and More](#)

[Puddingstone, drumlins, and ancient volcanoes: A geologic field guide along historic trails of Boston](#)